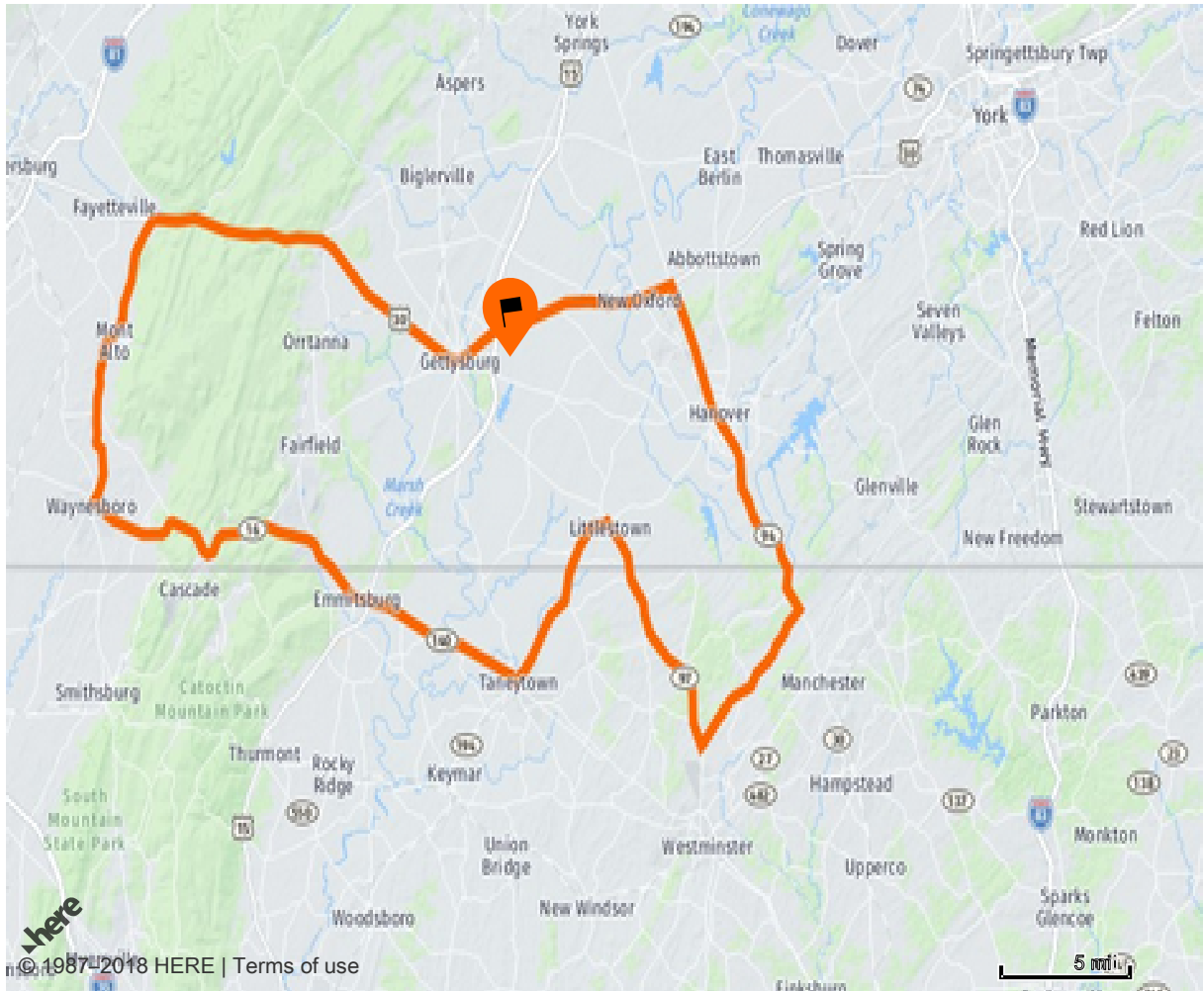




Battlefield H-D/Maryland Loop HELMETS REQUIRED


[battlefield_marylandloop.gpx](#)

104 mi / 2h 48m



-  Start at 121 Cavalry Field Rd 0.2 mi / 1m

-  Turn right onto York Rd (US-30) 6.9 mi / 10m

-  Take the 2nd exit from Center Sq roundabout onto Lincoln Way E 1.6 mi / 3m

↷	Turn right onto Carlisle Pike (PA-94)	12.3 mi / 23m
↑	Continue on Hanover Pike (MD-30)	1.8 mi / 2m
↷	Turn right onto Bachmans Valley Rd (MD-496)	7.2 mi / 9m
↷	Turn right onto Littlestown Pike (MD-97)	8 mi / 11m
↑	Continue on Baltimore Pike (PA-97)	2.1 mi / 4m
↶	Turn left onto W King St (PA-194)	2.7 mi / 5m
↑	Continue on Francis Scott Key Hwy (MD-194)	5.2 mi / 7m
↷	Turn right onto W Baltimore St (MD-140)	10.4 mi / 16m
↑	Continue on Waynesboro Pike (PA-16)	14.1 mi / 20m
↷	Turn right onto Quincy Rd (PA-997)	

0.6 mi /
1m

↑ Continue on Anthony Hwy (PA-997)

11 mi /
19m

↘ Turn right onto Lincoln Way E (US-30)

16.6 mi /
23m

↙ Turn left onto Chambersburg St (US-30)

0.3 mi /
1m

⤴ Take the 2nd exit from Lincoln Sq roundabout onto York St (US-30)

2.9 mi /
5m

↘ Turn right onto Cavalry Field Rd

0.1 mi /
1m

🚩 Arrive at 121 Cavalry Field Rd

