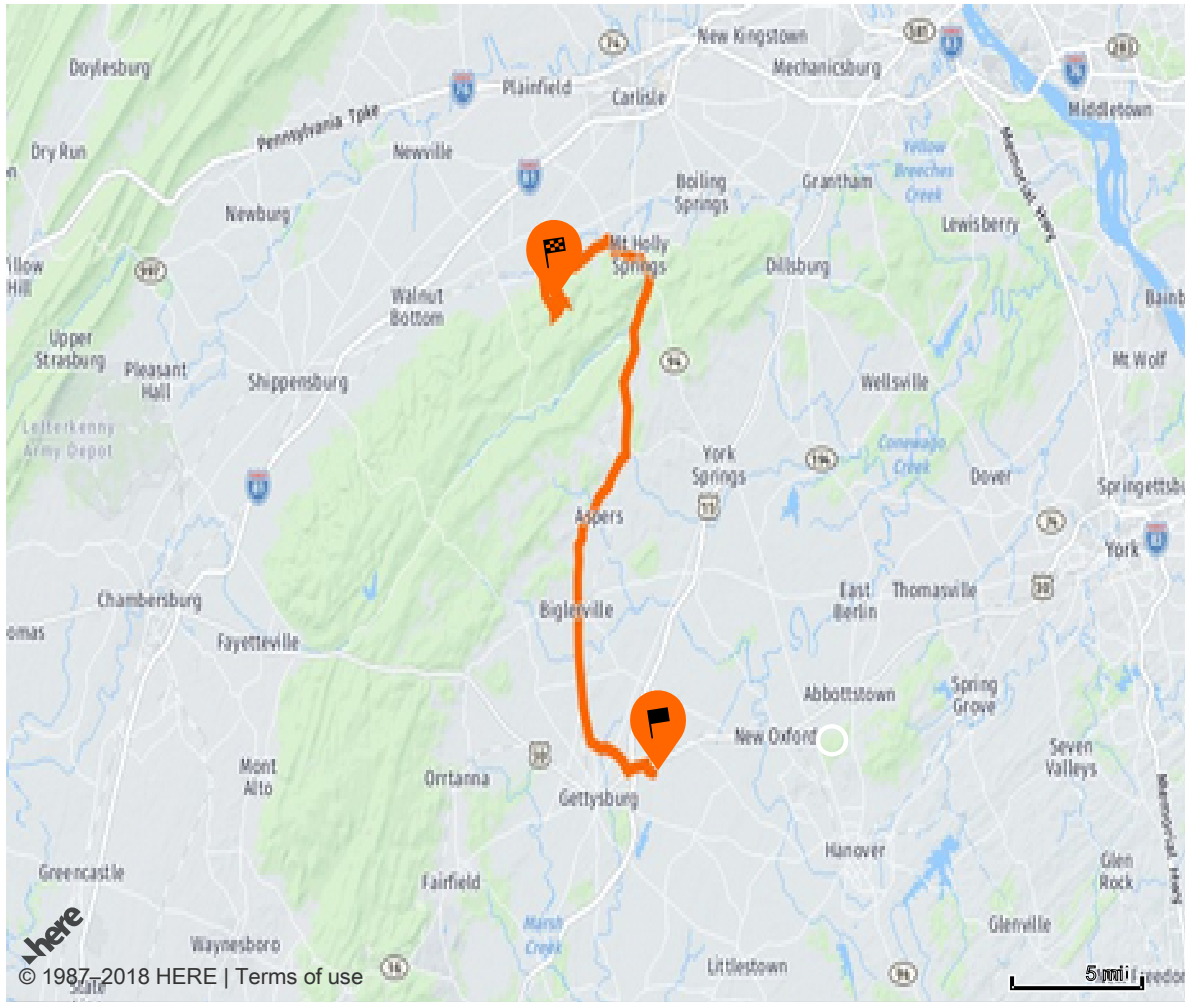




Battlefield H-D to Kings Gap


[battlefield_to_kingsgap.gpx](#)

33 mi / 1h 6m



- Start at 121 Cavalry Field Rd
-  125 Cavalry Field Rd, Gettysburg PA, 17325 0.5 mi / 2m
- Head toward V-Twin Dr on Cavalry Field Rd

-  Turn left onto York Rd (US-30) 1 mi / 1m

-  Turn right onto Shealer Rd 1.1 mi / 2m

-
- ↑ Continue on Boyds School Rd 1.3 mi / 2m
-
- ↷ Turn right onto Biglerville Rd (PA-34) 4.5 mi / 7m
-
- ↑ Continue on S Main St (PA-34) 0.8 mi / 2m
-
- ↑ Continue on Carlisle Rd (PA-34) 12.4 mi / 18m
-
- ↑ Continue on Yates St (PA-34) 0.6 mi / 1m
-
- ↶ Turn left onto S Baltimore Ave (PA-34) 1 mi / 2m
-
- ↶ Turn left onto W Pine St 1.4 mi / 3m
-
- ↷ Turn right onto Mountainview Rd 0.5 mi / 1m
-
- ↶ Turn left onto Pine Rd 3.9 mi / 6m
-
- ↶ Turn left onto Kings Gap Rd 3.9 mi / 14m
-

Arrive at Kings Gap State Park
Kings Gap Rd, Carlisle PA, 17015

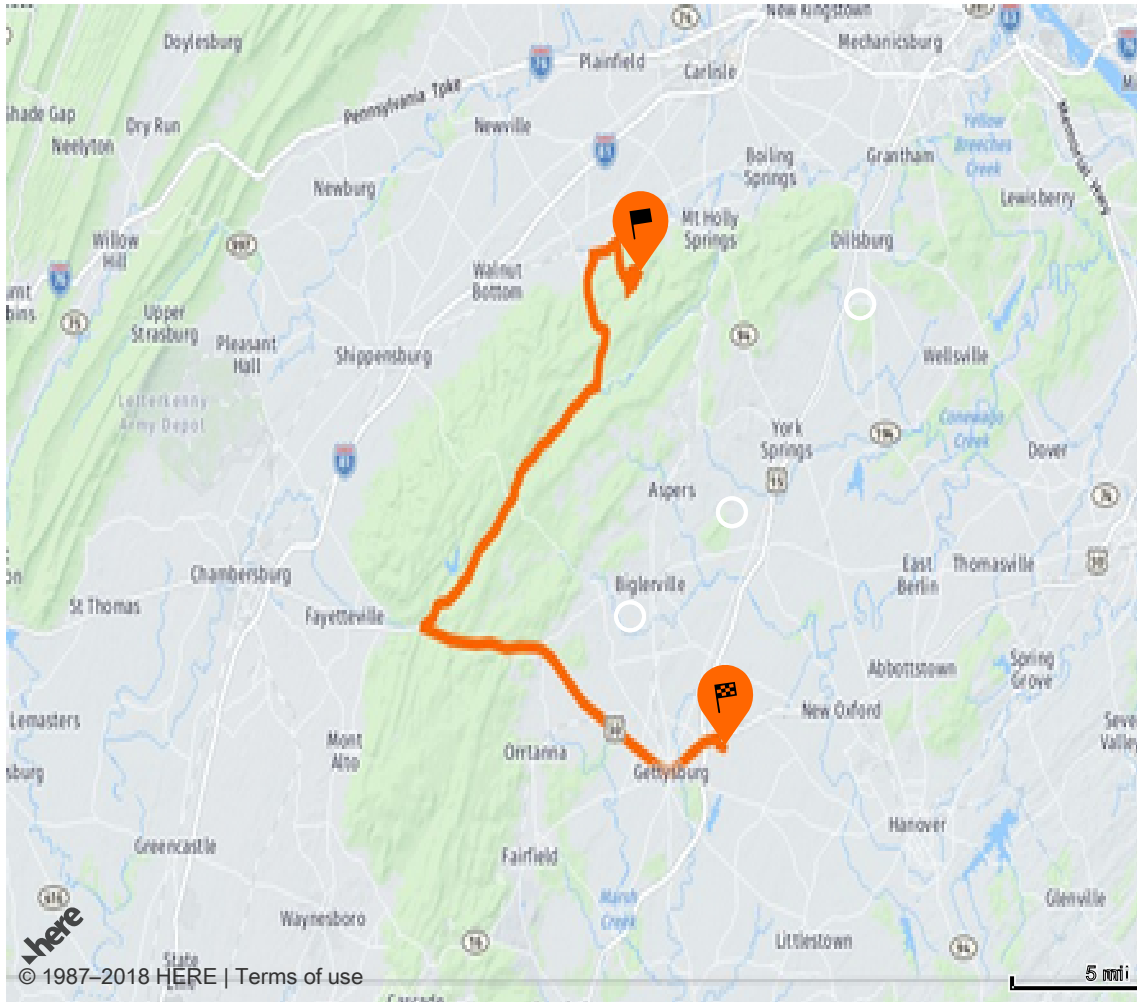


Your destination is on the left.

Kings Gap to Battlefield H-D

kingsgap_to_battlefield.gpx

42 mi / 1h 16m



Start at Kings Gap State Park



Kings Gap Rd, Carlisle PA, 17015

3.6 mi / 13m

Head northeast on Kings Gap Rd



Turn left onto Pine Rd

1.4 mi / 2m



Turn left onto Leeds Rd

0.9 mi / 1m


↑ Continue on Point Dr 0.3 mi / 1m

↶ Turn left onto Centerville Rd (PA-233) 4.3 mi / 7m


↷ Turn right onto Pine Grove Rd (PA-233) 13.3 mi / 21m

↶ Turn left onto Lincoln Way E (US-30) 14.4 mi / 20m

↶ Turn left onto Chambersburg St (US-30) 0.3 mi / 1m

 Take the 2nd exit from Lincoln Sq roundabout onto York St (US-30) 2.9 mi / 5m

↷ Turn right onto Cavalry Field Rd 0.5 mi / 1m

 Arrive at 121 Cavalry Field Rd
125 Cavalry Field Rd, Gettysburg PA, 17325

